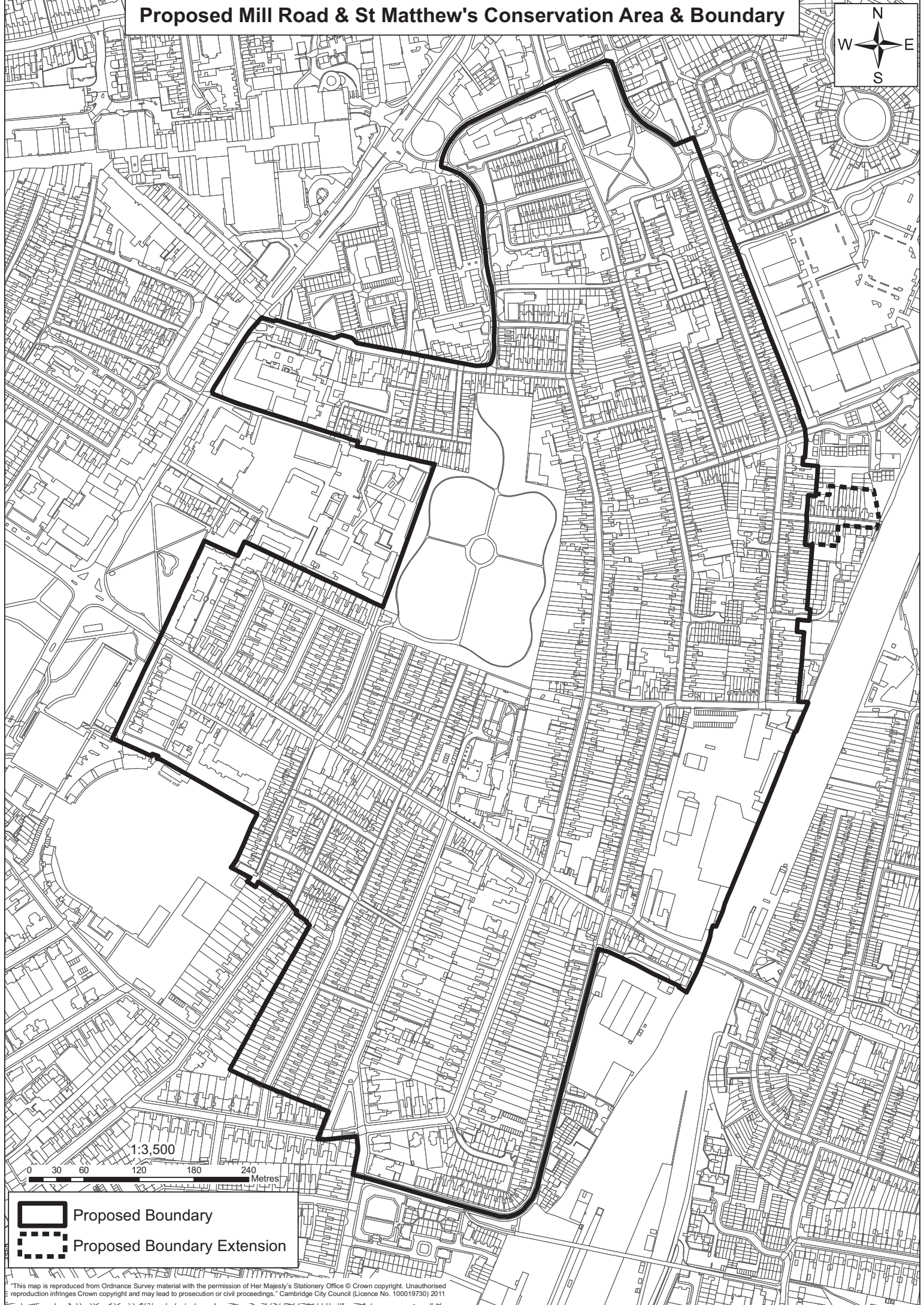




# Proposed Mill Road & St Matthew's Conservation Area & Boundary



1:3,500



-  Proposed Boundary
-  Proposed Boundary Extension

This map is reproduced from Ordnance Survey material with the permission of Her Majesty's Stationery Office © Crown copyright. Unauthorised reproduction infringes Crown copyright and may lead to prosecution or civil proceedings. Cambridge City Council (Licence No. 100019730) 2011